




















THIS DRAWING IS NOT TO BE COPIED OR SCALED

A	PRELIMINARY ISSUE	XX XX.XX	JZ
VERSION	REMARKS		

LEGEND

	RAIN, PROPERTY INLET & PIT		RW	RECYCLED WATER
	EX DRAIN & PIT		ExRW	EX RECYCLED WATER
	HOUSE DRAIN		EL	ELECTRICAL U.G. SERVICES
	SEWER AND MAINTENANCE HOLE		ExEL	ELECTRICAL U.G. SERVICE
	EX SEWER AND MAINTENANCE HOLE		ExEL-E	ELECTRICAL SERVICE & PIT
	WATER MAIN		ExEL-E-L	ELECTRICAL SERVICES & PIT
	EX WATER MAIN, VALVE & HYDRANT		ExEL-E-L-P	ELECTRICAL OVERHEADS
	GAS MAIN		GW	GAS & WATER CONDUTTS
	EX GAS MAIN, VALVE			
	TELSTRA SERVICES & PITS			
	EX TELSTRA SERVICES & PITS			

F	FINISHED SURFACE AFTER CUTTING OR FILLING	
Fb	TOP OF PROPOSED BATTER	
P	PROPOSED PAVEMENT OR FOOTPATH SURFACE	
IL	EXISTING OR PROPOSED INVERT LEVEL OF PIPE OR OPEN DRAIN	
TP	TANGENT POINT	② STREET SIGN
CH	CHAINAGE	③ DRAINAGE PIT No
↑	PSM	④ TBM
	—————	EX FENCE
	=====	EX WALL OR BUILDING

DRAWN BY	N. KASHA	DESIGNED BY	J. ZHOU
MELWAY	131, B8	CHECKED BY	-
DATUM	AHD	AUTHORISED BY	S RAVIDA



LAND SURVEYING
CIVIL ENGINEERING
PLANNING
DEVELOPMENT CONSULTING

100th Street Melbourne Victoria 3000

WARNING
BEWARE OF UNDERGROUND SERVICES
THE LOCATIONS OF UNDERGROUND SERVICES ARE APPROXIMATE
ONLY AND THEIR EXACT POSITION SHOULD BE PROVEN ON SITE
PRIOR TO COMMENCEMENT OF WORK. NO GUARANTEE IS
GIVEN THAT ALL EXISTING SERVICES ARE SHOWN.

**PRELIMINARY
PLAN ONLY
NOT APPROVED FOR
CONSTRUCTION**

DRAWING No.	VERSION
14G2	A
REFERENCE	
21734E/14	
SHEET	
2	OF 4